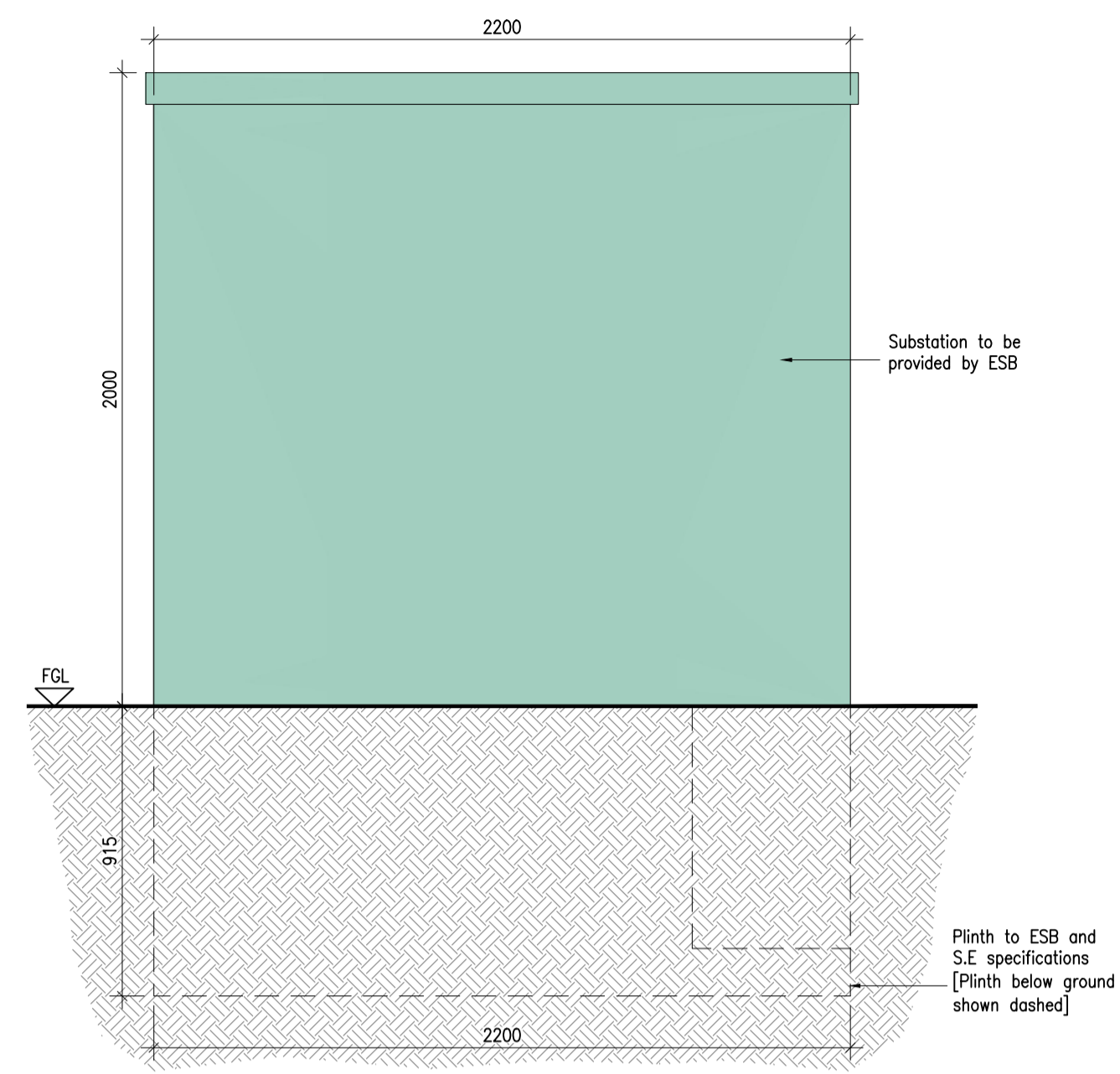


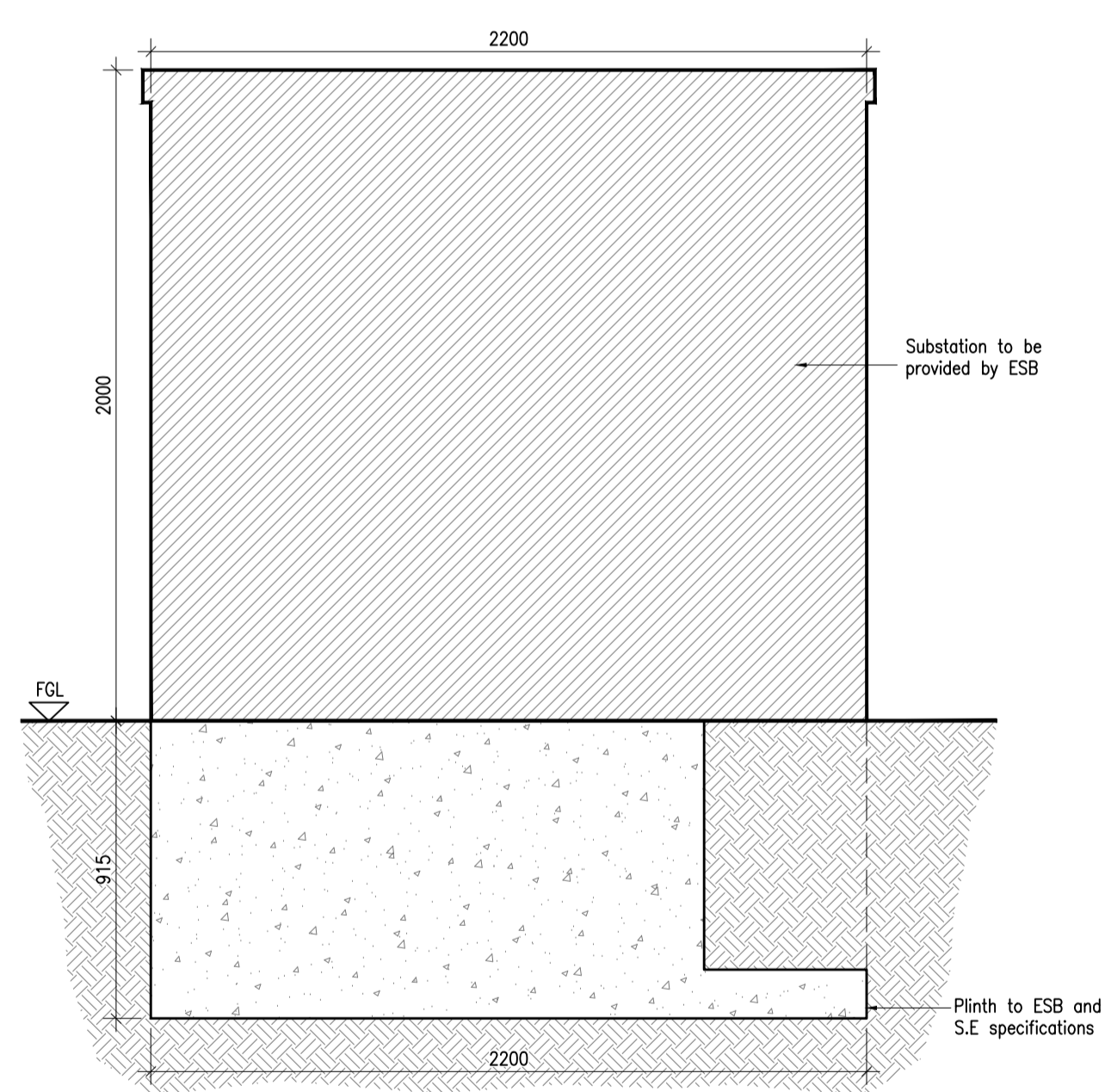
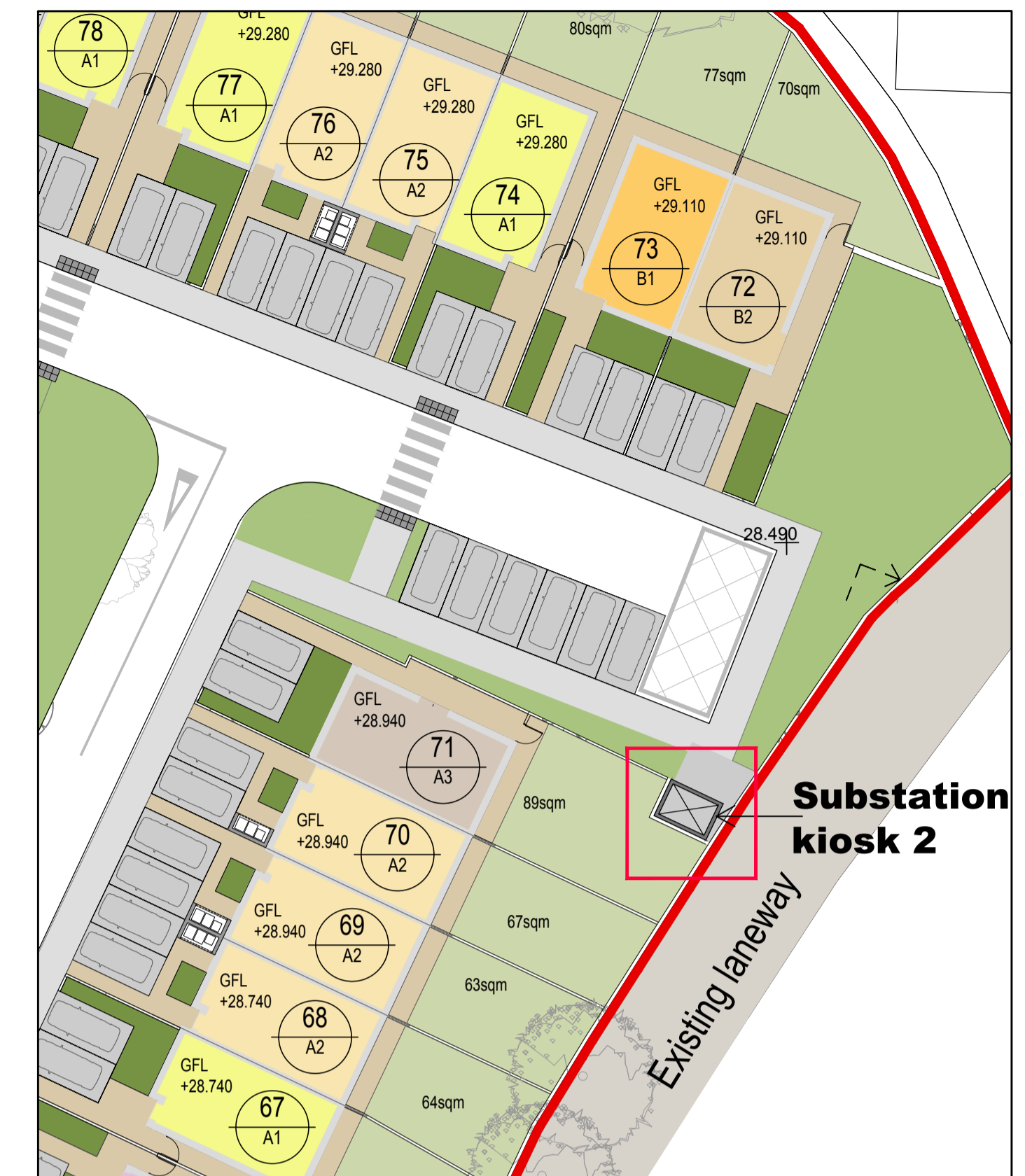
01 Front Elevation  
P-600 1:20 @A1




02 Side Elevation  
P-600 1:20 @A1



05 Key Plan  
P-600 NTS @A1



03 Section AA  
P-600 1:20 @A1



04 Substation Plan  
P-600 1:20 @A1

Notes		Issue Status		No.	Date	Revision	Initials
1. Copyright Reserved		Progress		01	30.03.2020	SHD Planning Application	SK
2. Work to figured dimensions only. Do not scale drawing		Planning Application	■				
3. The contractor is responsible for checking all levels and dimensions on site and shall refer all discrepancies to the Architect		Fire Cert					
4. Where appropriate, for details of r.c. structure, or mechanical and electrical details, see Engineers drawings		Disability Cert					
5. Proprietary items shall be fixed in strict accordance with manufacturers instructions.		Tender					
6. Sizes of proprietary items shall be checked with manufacturer.		Construction					
7. The contractor shall be responsible for the coordination of structure, finishes and services.		As Built					
		Information Only					

**PROPOSED SUBSTATIONS 1 & 2**

Project	Steeple Road, Duleek, Co. Meath Residential Development		6-7 HARBOUR TERRACE, DUBLIN 2, IRELAND t +353-1-8782400 f +353-1-8787395 www.bkd.ie	
Drawing Title	Substation Kiosk 1 and 2 - Details			
Drawing No	6204-P-600			
Scale	1:20@A1	Rev		
Drawn	TID	Date	March'20	